

Schedule 1

ILUA Area

The ILUA Area is all of the land and waters described below under the headings National Parks, New National Park Areas, Conservation Parks, Resources Reserves and New Resource Reserves to the extent that those areas are within the External Boundary described below.

National Parks

- That part of Lot 130 on Plan NPW811 (Byfield National Park) excluding the area formerly described as Portion 2 on Plan PS7;
- That part of Lot 16 on Plan NPW598 (Goosedulla National Park) within the external boundary;
- That part of Lot 126 on Plan NPW651 (Mount Archer National Park) excluding the areas formerly described as Portion 120 on LN174 and Portion 121 on LN755;
- That part of Lot 117 on Plan NPW821 (Mount Etna Caves National Park) excluding the areas formerly described as Portion 95 on Plan LN636, Portion 125 on Plan LN636, Portion 64 on Plan LN189, Portion 94V on Plan LIV401233, Portion 139 on Plan LN1138, Portion 133 on Plan LN917, Portion 114 on Plan LN320, Portion 132 on Plan LN916, Portion 59 on Plan LN320, Portion 136 on Plan LN836 and the areas of road shown on Plans LN636, LN320 and LN1138;
- Lot 801 on Plan NPW358 (Mount O'Connell National Park); and
- Lot 124 on Plan SP208183 (Mount Etna Caves National Park).

New National Park Areas

- Lot 8 on Plan PS103, Lots 9 to 14 on Plan PS104, Lot 16 on Plan USL42145 and Lot 7 on Plan AP15876 which are intended to be dedicated as National Park and form part of the Byfield National Park, howsoever described by lot and plan references once dedicated;
- Lot 2 on Plan SP216433 which is intended to be dedicated as National Park and form part of the Goosedulla National Park, howsoever described by lot and plan references once dedicated; and
- Lot 298 on Plan LN369 which is intended to be dedicated as National Park and form part of the Mount Archer National Park, howsoever described by lot and plan references once dedicated.

Conservation Parks

- That part of Lot 512 on Plan NPW574 (Charon Point Conservation Park) within the external boundary;
- Lot 19 on Plan LN1961 (Keppel Sands Conservation Park);
- Lot 20 on Plan LN1961 (Keppel Sands Conservation Park);
- Lot 147 on Plan LN1946 (Long Island Bend Conservation Park);
- Lot 148 on Plan LN1946 (Long Island Bend Conservation Park);

- That part of Lot 535 on Plan NPW714 (MacKenzie Island Conservation Park) being MacKenzie Island excluding the area formerly described as Portion 12 on Plan LN1292 and the area of esplanade as shown on Plan LN1272;
- That part of Lot 535 on Plan NPW714 (MacKenzie Island Conservation Park) on the mainland that lies to the east of Historical Portion 21 on Plan LN1469 and further described as being bounded on its western side by a line which extends south easterly along a line of cliffs to the north eastern corner of an Historical Quarry Reserve R568 then generally westerly, southerly, then easterly along the boundary of that reserve to its south eastern corner being the Fitzroy Rover.
- That part of Lot 535 on Plan NPW714 (MacKenzie Island Conservation Park) on the mainland that was formerly described as Allotment 1 of Section 60 on Plan N25657, Lots 1-10 on Section 36 on Plan B8015 and Lots 3 and 8 of Section 35 on Plan B8015.
- Lot 1 on Plan CP886777 (North Pointer Conservation Park); and
- Lot 501 on Plan NPW699 (Shoalwater Bay Conservation Park).

Resources Reserves

- That part of Lot 545 on Plan NPW812 (Byfield National Park) excluding the areas formerly described as Portion 2 on Plan PS7 and Portion 1534 on Plan PALM4064;
- Lot 2 on Plan USL34953 (Bouldercombe Gorge Resources Reserve);
- Lot 15 on Plan USL34945 (Bouldercombe Gorge Resources Reserve);
- Lot 49 on Plan USL34953 (Bouldercombe Gorge Resources Reserve);
- Lot 51 on Plan DT40143 (Bouldercombe Gorge Resources Reserve);
- That part of Lot 1011 on Plan NPW710 (Bouldercombe Gorge Resources Reserve) excluding the area formerly described as Portion 20 on Plan LN587; and
- That part of Lot 1009 on Plan NPW715 (Flat Top Range Resources Reserve) excluding the area formerly described as Portion 21 on Plan LN1469, Portion 13 on Plan L42367 and Portion 16 on Plan LN884.

New Resources Reserve

- Lot 100 on Plan SP143245 which is intended to be dedicated as a Resources Reserve Area and form part of the Flat Top Range Resources Reserve, howsoever described by lot and plan references once dedicated.

External Boundary

Commencing at a point in Broad Sound at Longitude 149.784740° East, Latitude 22.395110° South and extending northerly along a line drawn to Longitude 149.873617° East, Latitude 22.039361° South to its intersection with the Low Water Mark; then generally south-easterly, generally north-easterly, again generally south-easterly and generally southerly along that Low Water Mark to Latitude 23.000000° South; then west to the High Water Mark; then generally southerly along that High Water Mark to Latitude 23.365037° South at Longitude 150.791624° East; then east to

again the Low Water Mark; then again generally southerly along that Low Water Mark to its intersection with a line drawn between Longitude 151.282503° East, Latitude 23.080228° South and a point on the south eastern boundary of the Rockhampton Regional Council boundary at Longitude 150.875392° East, then south-westerly to that point; then generally south-westerly along that regional council boundary to a corner at Longitude 150.596570° East, Latitude 23.826429° South; then generally north-westerly along the ridgeline of Dee Range, further described as generally north-westerly along western boundaries of Lot 15 on USL34945, southern and western boundaries of Lot 186 on DS653, western boundaries of Lot 2 on USL34953, Lot 174 on DS475, Lot 4 on USL34953 and Lot 178 on DS534 to the north-western corner of that lot, being a point on the boundary of the former Mount Morgan Shire Council; then generally north-westerly, generally northerly and generally westerly along that former shire council boundary to the southernmost corner of Lot 120 on LN422, being a point on the boundary of the Rockhampton Regional Council; then generally westerly along boundaries of that regional council to a corner at Longitude 150.209131° East, Latitude 23.652751° South; then southerly to the centerline of Sandy Creek at Longitude 150.209130° East, then generally westerly and generally north-westerly along the centerline of that creek and the centerline of Gogango Creek to the centerline of the Fitzroy River; then generally westerly and generally south-westerly along the centerline of that river to its intersection with the centerline of Melaleuca Creek; then generally north-westerly along the centreline of that creek to its intersection with an unnamed tributary at Longitude 149.736249° East; then generally northerly and generally westerly along the centerline of that tributary to Longitude 149.719940° East, then north-easterly to the headwaters of again an unnamed tributary at Longitude 149.721750° East, Latitude 23.146380° South; then generally north-easterly along the centerline of that unnamed tributary and the centerline of Ten Mile Creek to Longitude 149.857870° East; then easterly to the centreline of the Fitzroy River at Longitude 149.880542° East and generally easterly along the centreline of that river to the centerline of Princhester Creek; then generally northerly along the centreline of that creek and the

centerline of Four Mile Creek to Latitude 22.964422° South; then generally north-westerly passing through the following coordinate points:

Longitude (East)	Latitude (South)
150.060063	22.961660
150.059233	22.960414
150.058392	22.959567
150.056083	22.954114
150.053984	22.949499
150.052514	22.947191
150.046427	22.938801
150.043278	22.935235
150.039919	22.934816
150.036770	22.932928
150.034041	22.931879
150.030053	22.929991
150.023755	22.927054

Then westerly to again the centreline of Princhester Creek at Latitude 22.926040° South; then generally north-westerly along the centreline of that creek to an unnamed tributary at Latitude 22.894070° South; then generally north-westerly along the centreline of that tributary to its headwaters at Longitude 149.982867° East, Latitude 22.873790° South; then northerly to the northern boundary of the Bruce Highway (Kunwarara Road) at Longitude 149.978446° East; then generally westerly along boundaries of that highway to its intersection with the western boundary of Marlborough Road; then generally south-westerly along boundaries of that road to the eastern boundary of the western severance of Lot 90 on LI255; then generally south-westerly, westerly and generally north-westerly along boundaries of that severance to its north-western corner; then westerly to a point on the eastern boundary of an unnamed Road at Latitude 22.845050° South; then generally north-westerly along boundaries of that road and onwards to the northern boundary of the Bruce Highway (St Lawrence Road) at Latitude 22.813738° South; then generally north-westerly again along boundaries of that Highway to Latitude 22.760299° South; then north-westerly to a point on the eastern boundary of the North Coast Railway at Latitude 22.753842° South; then generally north-westerly along boundaries of that Railway, being eastern boundaries of Lot 411 and 412 on SP108287, Lot 450 on SP108288 and Lot 461 on SP108289 to Latitude 22.649590° South

then westerly and north-westerly passing through Longitude 149.674918° East, Latitude 22.649507° South to a point on the eastern bank of Deep Creek at Latitude 22.648494° South; then generally westerly along banks of that creek to Longitude 149.670930° East; then southerly to the centreline of that creek at Longitude 149.670864° East; then generally north-westerly, generally northerly and generally north-easterly along the centerline of that creek, the centreline of Tooloombah Creek and the centreline of Styx River to Broad Sound; then north-easterly back to the commencement point.

The ILUA Area also includes the land and waters subject to Girt Island landward of the High Water Mark.

To avoid any doubt, the ILUA Area does not include any land or waters seaward of the Low Water Mark.

Data Reference and source

- External boundary based on data sourced from the Commonwealth of Australia, NNTT (January 2015).
- Low Water Mark as defined in the QLD Land Act 1994 sourced from Dept. of Natural Resources and Mines, Qld (February 2015) (interpreted from Australian Maritime Charts 247 and 367 (Indicative).
- High Water Mark as defined in the *QLD Land Act* 1994 sourced from Dept. of Natural Resources and Mines, Qld (February 2015).
- Cadastral data sourced from Dept. of Natural Resources and Mines, Qld (August 2015).
- Ridgeline of Dee range, where possible interpreted from cadastral data sourced from Dept. of Natural Resources and Mines, Qld (August 2015).
- Rockhampton and Livingstone Local Government area boundaries sourced from Dept. of Natural Resources and Mines, Qld (November 2015).
- Former Mount Morgan Shire Council Boundary sourced from Dept. of Natural Resources and Mines, Qld (August 2007).
- Rivers and creeks based, where possible, on cadastral data sourced from Dept of Natural Resources and Mines, Qld. otherwise, rivers and creeks based on 1:250,000 topographic vector data © Commonwealth of Australia (Geoscience Australia) 2008.

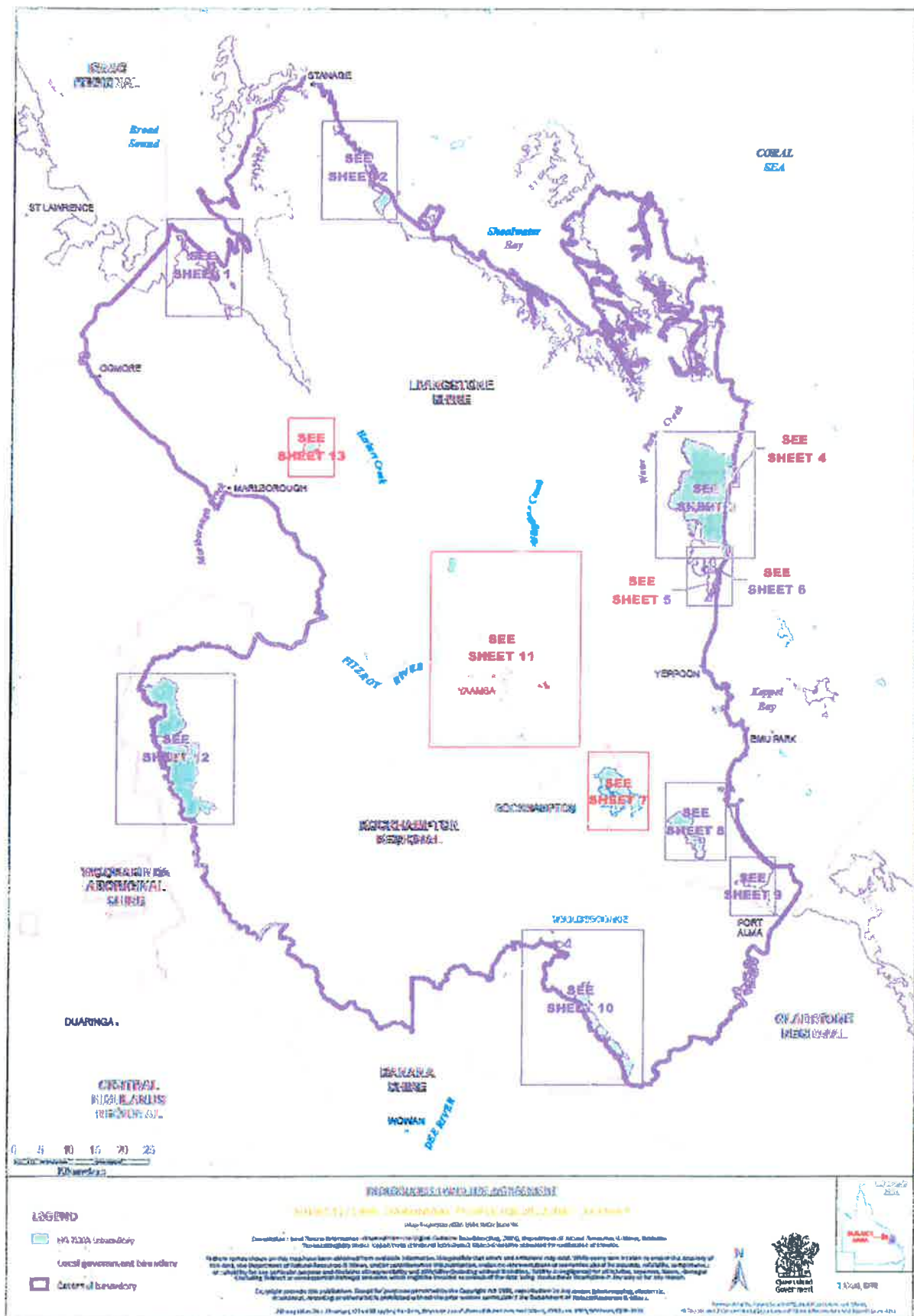
Reference datum

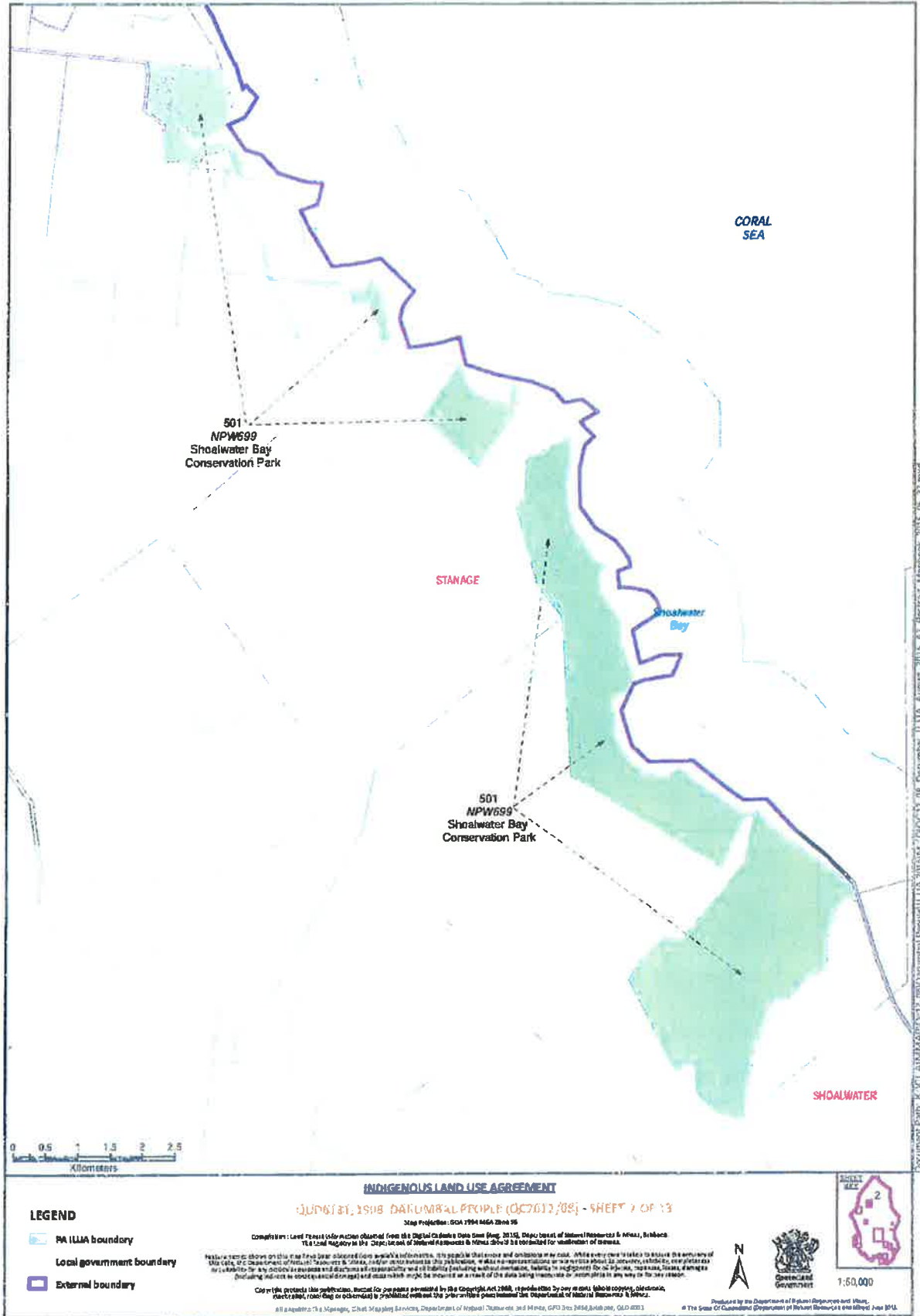
Geographical coordinates are referenced to the Geocentric Datum of Australia 1994 (GDA94), in decimal degrees and are based on the spatial reference data acquired from the various custodians at the time.

Use of Coordinates

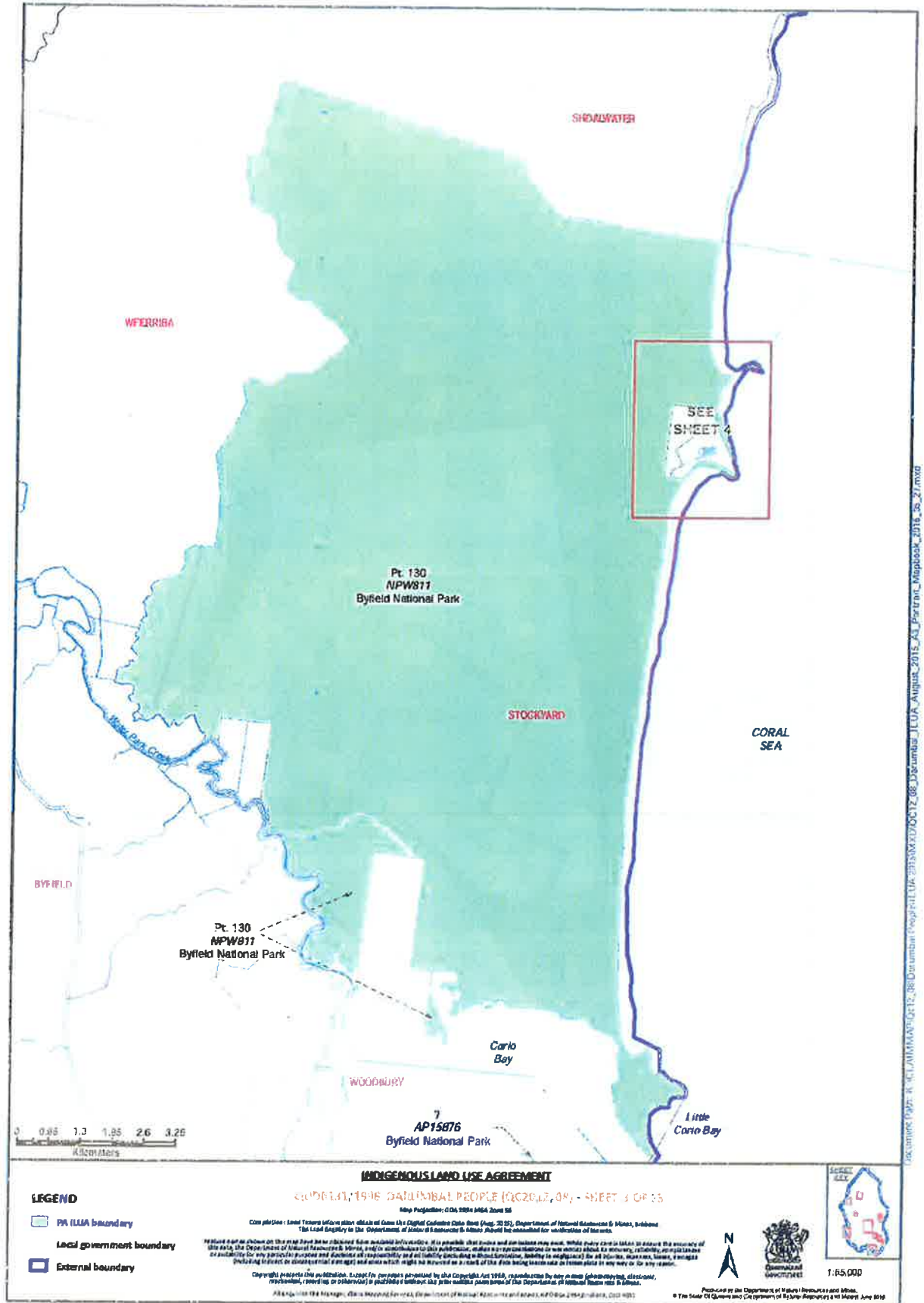
Where coordinates are used within the description to represent cadastral or topographical boundaries or the intersection with such, they are intended as a guide only. As an outcome to the custodians of cadastral and topographic data continuously recalculating the geographic position of their data based on improved survey and data maintenance procedures, it is not possible to accurately define such a position other than by detailed ground survey.

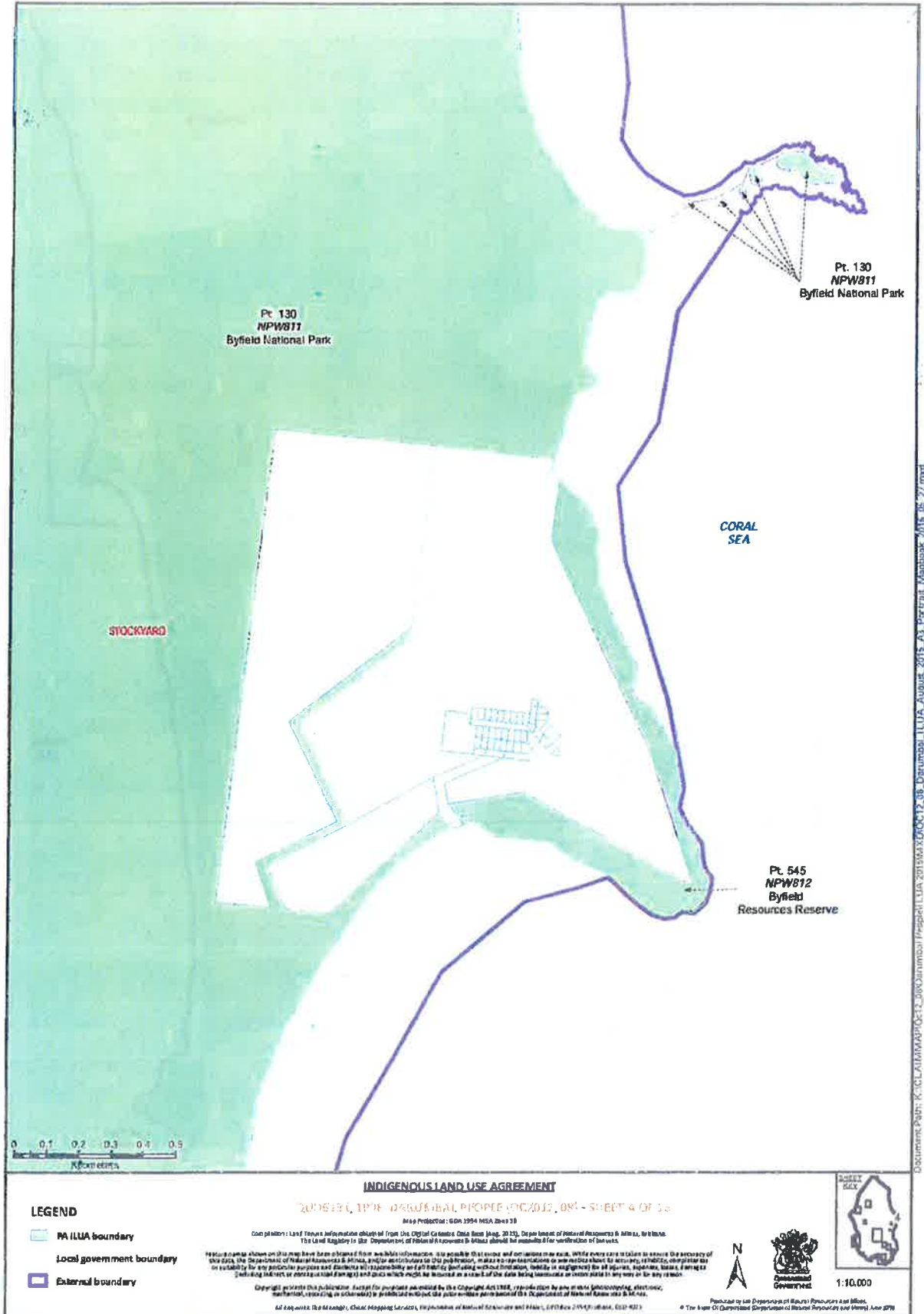
Prepared by Queensland South Native Title Services (11 May 2016).





Document Path: K:\ICT\ADMIN\PROJECTS\INDIGENOUS\PROJECTS\036\036_08_Cadastre_ILUA_August_2015_A3_Pertra_Cadastre_2015_05_27.mxd





Document Path: K:\CL\ADMIN\AP\QI2_036\Digital\Map\Proprietary\ILUA_2015\X\QI2_036_Darumbal_ILUA_August_2015_A3_Permit_ILUA\Book\036_05_27.mxd

